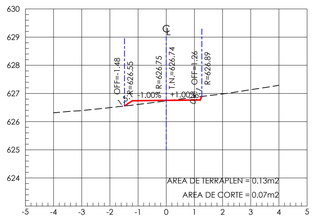

ESTACION 1+370.00
ESCALA HORIZONTAL 1 : 100
ESCALA VERTICAL 1 : 100

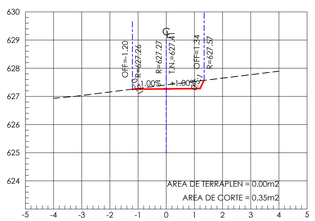

ESTACION 1+360.00
ESCALA HORIZONTAL 1 : 100
ESCALA VERTICAL 1 : 100

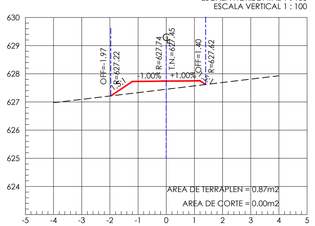

ESTACION 1+350.00
ESCALA HORIZONTAL 1 : 100
ESCALA VERTICAL 1 : 100

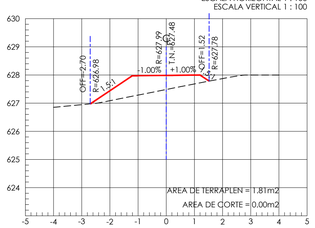

ESTACION 1+340.00
ESCALA HORIZONTAL 1 : 100
ESCALA VERTICAL 1 : 100

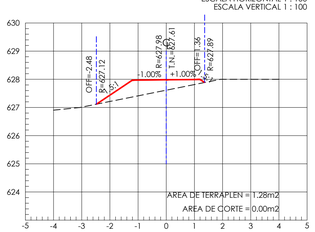

ESTACION 1+330.00
ESCALA HORIZONTAL 1 : 100
ESCALA VERTICAL 1 : 100

EJE 3

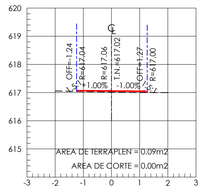

ESTACION 3+040.00
ESCALA HORIZONTAL 1 : 100
ESCALA VERTICAL 1 : 100

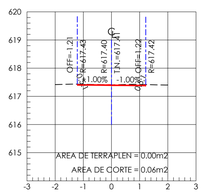

ESTACION 3+030.00
ESCALA HORIZONTAL 1 : 100
ESCALA VERTICAL 1 : 100

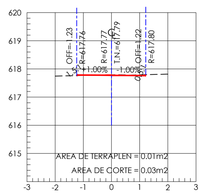

ESTACION 3+020.00
ESCALA HORIZONTAL 1 : 100
ESCALA VERTICAL 1 : 100

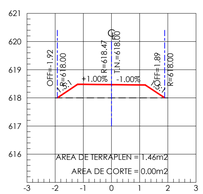

ESTACION 3+010.00
ESCALA HORIZONTAL 1 : 100
ESCALA VERTICAL 1 : 100

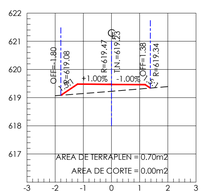

ESTACION 3+000.00
ESCALA HORIZONTAL 1 : 100
ESCALA VERTICAL 1 : 100

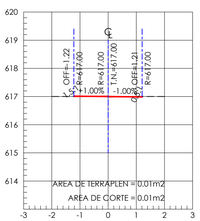

ESTACION 3+052.19
ESCALA HORIZONTAL 1 : 100
ESCALA VERTICAL 1 : 100

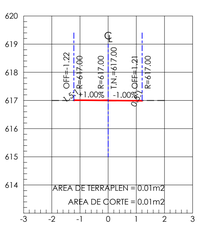

ESTACION 3+050.00
ESCALA HORIZONTAL 1 : 100
ESCALA VERTICAL 1 : 100

EJE 4

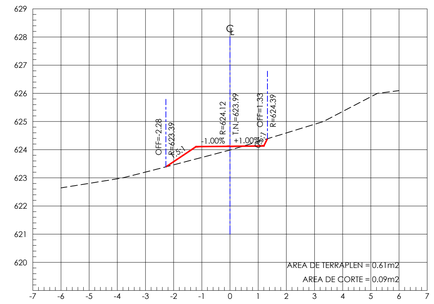

ESTACION 4+030.00
ESCALA HORIZONTAL 1 : 100
ESCALA VERTICAL 1 : 100

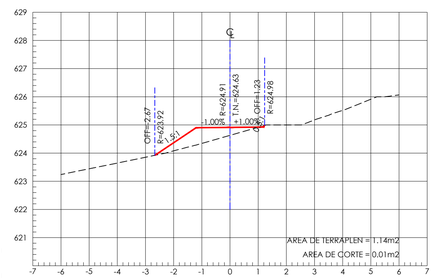

ESTACION 4+020.00
ESCALA HORIZONTAL 1 : 100
ESCALA VERTICAL 1 : 100

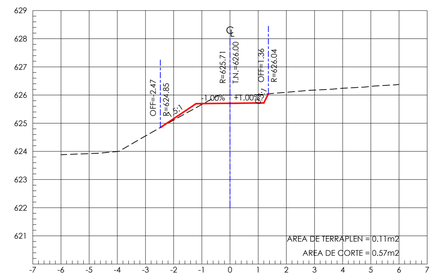

ESTACION 4+010.00
ESCALA HORIZONTAL 1 : 100
ESCALA VERTICAL 1 : 100

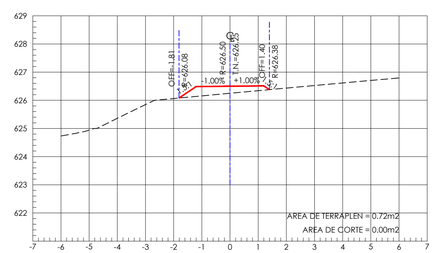

ESTACION 4+000.00
ESCALA HORIZONTAL 1 : 100
ESCALA VERTICAL 1 : 100

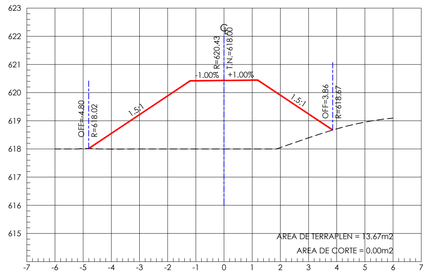

ESTACION 4+070.00
ESCALA HORIZONTAL 1 : 100
ESCALA VERTICAL 1 : 100

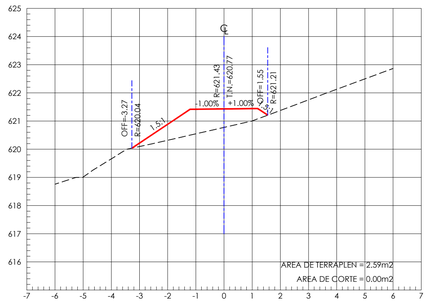

ESTACION 4+060.00
ESCALA HORIZONTAL 1 : 100
ESCALA VERTICAL 1 : 100

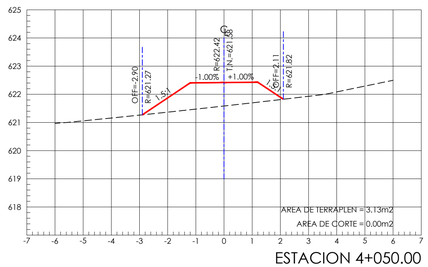

ESTACION 4+050.00
ESCALA HORIZONTAL 1 : 100
ESCALA VERTICAL 1 : 100

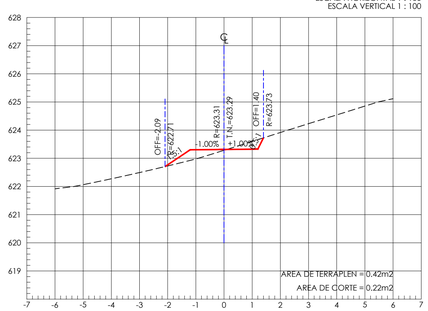

ESTACION 4+040.00
ESCALA HORIZONTAL 1 : 100
ESCALA VERTICAL 1 : 100

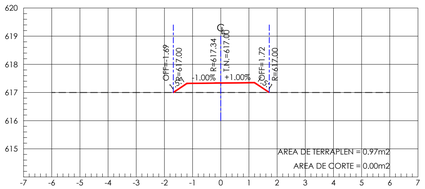

ESTACION 4+120.00
ESCALA HORIZONTAL 1 : 100
ESCALA VERTICAL 1 : 100

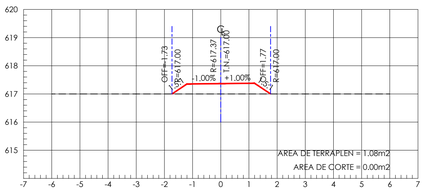

ESTACION 4+110.00
ESCALA HORIZONTAL 1 : 100
ESCALA VERTICAL 1 : 100

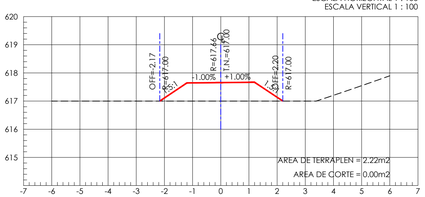

ESTACION 4+100.00
ESCALA HORIZONTAL 1 : 100
ESCALA VERTICAL 1 : 100

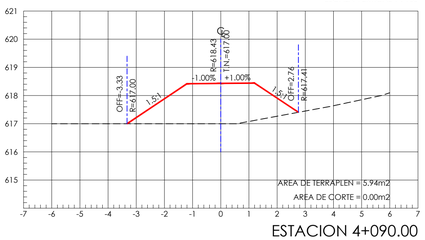

ESTACION 4+090.00
ESCALA HORIZONTAL 1 : 100
ESCALA VERTICAL 1 : 100

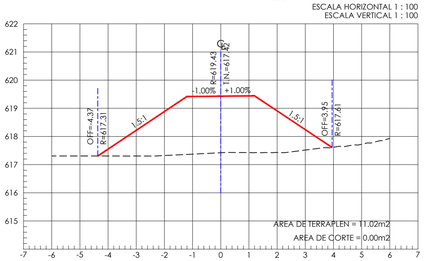

ESTACION 4+080.00
ESCALA HORIZONTAL 1 : 100
ESCALA VERTICAL 1 : 100

CON ORDEN · LIBERTAD · FUERZA · TRADICIÓN · 1596 · 1882 · SAN PEDRO GARZA GARCÍA, N.L.

San Pedro Garza García

GOBIERNO MUNICIPAL

SECRETARÍA DE OBRAS PÚBLICAS
Dirección de Proyectos y Construcción

PROYECTO:
PROYECTO ARQUITECTÓNICO DEL PARQUE CLOUTHIER

DIRECCIÓN DE LA OBRA:
AVE. CLOUTHIER ENTRE LAS CALLES AVE. CORREGIDORA Y CROMO, SAN PEDRO GARZA GARCÍA

TÍTULO DE PLANO:
SECCIONES DE CADENAMIENTO DE ANDADORES

ESCALA: INDICADAS

ACOTACIONES: METROS

PROYECTÓ: PV PAISAJISMO

DIBUJÓ: PV PAISAJISMO

REVISÓ: S.O.P.

APROBÓ: ARQ. H.H.

ARCHIVO:
C:\Users\rjcar\OneDrive\PV paisajismo\Parque Clouthier\AL-01_Perfiles y secciones de cadenamiento de andadores

REFERENCIA DE UBICACIÓN:

NORTE:

REVISIONES:

CLAVE DE PLANO:
AL-01-152

NOTAS:
-ACOTACIONES Y NIVELES EN METROS.
-SISTEMA DE COORDENADAS: UTM (UNIVERSAL TRANSVERSA DE MARCATOR). ZONA 14 UNIDADES EN METROS. ELIPSOIDE: GRS-80. DATUM: ITRF08 EPOCA 2010)

SIMBOLOGÍA:
- NNT Nivel natural del terreno
- NPT Nivel de piso terminado
- NJ Nivel de jardín
- NB Nivel de banqueta
- NLJ Nivel de losa jardín
- Nivel indicado en planta
- Nivel indicado en corte o alzado
- Cambio de nivel en piso
- Cambio de acabados
- Área fuera del proyecto
- Rampa para discapacitados

PLANO LLAVE (FASE 1):

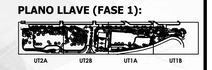

San Pedro eres tú